

[Click here to go to the English overview](#)



A11: Farligt vejkræds



A21: Cyklister



A16: Rundkørsel



A22: Børn



A17: Fodgængerfelt



UA22: Skole



A18: Modkørende færdsel



A23: Ridende



A19: Trafiklys



A26: Dyrevildt



A20: Kø



A27: Kreaturer



A31: Glat vej



A37: Ujævn vej



UA31: Vej kan være glat



A38: Lunke



A33: Løse sten



A39: Vejarbejde



A34: Stensked



A41.1: Højresving



A35: Farlig rabat



A41.2: Venstresving



A36: Bump



A42.1: Flere sving det første til højre



A42.2: Flere sving det første til venstre



A44: Tunnel



UA41: Hastighedsangivelse



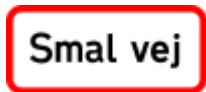
A46.1 Stejl nedkørsel



A43.1: Indsnævret vej



A46.2: Stejl stigning




UA43.1: Smal vej



A72: Jernbaneoverkørsel uden bomme



A43.2: Indsnævret vej, i venstre side



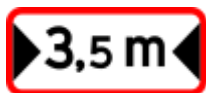
UA72: Se efter tog



A43.3: Indsnævret vej, i højre side



A73: Jernbaneoverkørsel med bomme



UA43: Fri bredde



UA73: Varsling af elektrificere bane



A74.1: Enkeltsporet jernbaneoverkørsel



A97: Lavtgående helikoptere



A74.2: Jernbaneoverkørsel med flere spor



A99: Anden fare



A75: Afstand til jernbaneoverkørsel



B11: Ubetinget vigepligt




A91: Oplukkelig bro



UB11.1: Stop forude



A92: Havnekaj



UB11.2: Dobbeltrettet cykelsti



A95: Sidevind



UB11.3: Letbane



A96: Lavtgående fly



B13: Stop



**B15: Sammenfletning**



**C11.2: Venstresving forbudt**



**B16: Hovedvej**



**C12: Vending forbudt**



**B17: Hovedvej ophører**



**C19: Indkørsel forbudt**



**B18: Hold tilbage for modkørende**



**C21: Kørsel i begge retninger forbudt**



**B19: Modkørende skal holde tilbage**



**C22.1: Motorkøretøj forbudt**



**C11.1: Højresving forbudt**



**C22.2: Motorcykel og knallert forbudt**



C23.1: Lastbil forbudt



C25.2: Knallert forbudt



C23.2: Bus forbudt



C26.1: Ridning og føring af hest forbudt



C23.3: Kørsel med farligt gods forbudt



C26.2: Fodgængere forbudt



C24.1: Traktor og motorredskab forbudt



C31: Totalvægt



C24.2: Hestevogn og lign. forbudt



C32: Totalvægt af vogntog



C25.1: Cykel og knallert forbudt



C35: Akseltryk



C36: Boogietryk



C53: Ophør af overhaling



C41: Vognbredde



C54: Ophør af overhaling



C42: Vognhøjde



C55: Lokal hastighedsbegrænsning



C43: Vognlængde



C56: Ophør af lokal hastighedsbegrænsning



C51: Overhaling forbudt



UC56: Bebygget område



C52: Overhaling med lastbil forbudt



UC57: Ophør af lokal hastighedsgrænse



C59: Ophør af forbudt



UC61: Standsning og parkering forbudt



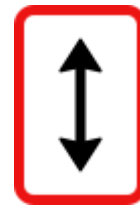
C63: Parkering forbudt for cykel og lille knallert



UC62: Parkering forbudt




C92: Passage uden stop forbudt



UC60.1: Begrænsningen gælder før og efter skiltet



C61: Standsning og parkering forbudt



UC60.2: Begrænsning gælder efter skiltet



C62: Parkering forbudt



UC60.3: Begrænsning gælder før skiltet



UC33: Begrænset parkeringstilladelse



UC60.5: Standsning og parkering forbudt i rabat





UC60.6: Parkering forbudt i rabat



UC60.7: Parking on shoulder allowed



UC60.8: Parking partly on sidewalk allowed



D11.1: Påbudt kørselsretning



D11.2: Påbudt kørselsretning



D11.3: Påbudt kørselsretning



D11.4: Påbudt kørselsretning



D11.5: Påbudt kørselsretning



D11.6: Påbudt kørselsretning



D11.7: Påbudt kørselsretning



D11.8: Påbudt kørselsretning



D12: Påbudt kørselsretning



D15.2: Påbudt passage



D15.3: Påbudt passage



D26: Delt sti



D16: Påbudt Passage



D26.1: Delt sti



D21: Cykelsti



D26.2: Delt sti



UD1: Banehenviisning



D26.3: Delt sti



UD21.1: Færdsels i begge retninger



D26.4: Delt sti



UD21.2: Ophør af færdsel i begge retninger




D22: Gangsti



D26.5: Delt sti



D27: Fælles sti



E11.5: Ophængt pileafmærkning



D27.1: Fælles sti



E11.6: Ophængt pileafmærkning



D55: Mindste hastighed



E11.7: Ophængt pileafmærkning



D56: Ophør af mindste hastighed



E11.8: Ophængt pileafmærkning



E11.1: Ophængt pileafmærkning



E11.9: Ophængt pileafmærkning



E11.4: Ophængt pileafmærkning



E42: Motorvej



E43: Motortrafikvej



E50: Ophør af gågade



E44: Ophør af motorvej



E51: Opholds- og legeområde



E45: Ophør af motortrafikvej



E52: Ophør af  
Opholds- og legeområde



E47: Cykelgade



E53: Område med fartdæmpning



E48: Ophør af cykelgade



E53: Ophør af område  
med fartdæmpning



E49: Gågade



E55: Tættere bebygget område



E56: Ophør af tættere bebygget område



E68.9: Lavemissionszone



E68: Zone med parkering forbudt



E69: Ophør af zone med parkering forbudt



E68.2: Zone med standsning og parkering forbudt



E69.3: Ophør af zone med standsning og parkering forbudt



E68.3: Zone med parkering



E69.4: Ophør af zone med lokal hastighedsbegrænsning



E68.4: Zone med lokal hastighedsbegrænsning



E69.5: Ophør af zone med lastbil forbudt



E68.5: Zone med lastbil forbudt



E69.9: Ophør af lavemissionszone



E70: Zoneoplysning



E18: Blind vej



E80+UE80: Generelle hastighedsbegrænsninger



E19: Ensrettet færdsel



E15: Vognbaner ved kryds



E21.1: Anbefalet rute for cyklister



E16.1: Vognbaneforløb med sammenfletning



E21.2: Anbefalet rute for vandrere



E16.2: Vognbaneforløb med vognbaneskit



E21.3: Anbefalet rute for ridende



E17: Fodgængerfelt



E21.4: Anbefalet rute for knallerter



**E22.1: Anbefalet rute for lastbiler**



**E26.1: Fodgængerbro**



**E22.2: Anbefalet rute for køretøjer  
med farligt gods**



**E26.2: Fodgængertunnel**



**E22.3: Anbefalet rute for traktor  
og motorredskab**



**E30: letbaneholdeplads**



**E22.4: Anbefalet rute for bus**



**E31: Busholdeplads  
for nærtrafik**



**E23: Vejledning for invalide**



**E31: Taxiholdeplads**



**E24: Vejledning for  
synshandicappede**



**E33.1: Parkering**



E33.2: Indendørs parkering



E35: Tunnel



UE33.1: Før og efter skilt



E37: Krybespor



UE33.2: Efter skilt



E39: Anbefalet hastighed



UE33.3: Før skilt



E40: Ophør af anbefalet hastighed



UE33.4: Reserveret  
til El-bil



E41: Hastighedsangivelse  
ved frakørsel



E34: Nødplads



E90: Automatisk hastighedskontrol



UE34: brandslukker og nødtelefon





E93: Videoovervågning



F11: Hvid/rød pilevejviser



F14: Gul/sort pilevejviser



F14: Gul/sort pilevejviser



F16: Frakørselsvejviser



F18: Tabelvejviser



F34.1: Vejvisningstavle



F21.1: Stirutetavle

Klik her for at gå til  
den Danske oversigt



A11: Dangerous crossroads



A21: Cyclists and moped riders on the road



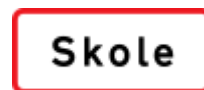
A16: Roundabout



A22: Children



A17: Pedestrian crossing



Subpanel UA22: School



A18: Oncoming traffic



A23: Horse riders



A19: Traffic signal



A26: Wild animals



A20: Queue



A27: Cattle



A31: Slippery road



A37: Uneven road



Subpanel UA31: Ice



A38: Rut in the road



A33: Loose stones



A39: Road work



A34: Rock avalanche



A41.1: Sharp right turn



A35: Dangerous verge



A41.2: Sharp left turn



A36: Hump



A42.1: Several turns, the first to the right



A42.2: Several turns, the first to the left



A44: Tunnel



Subpanel UA41: Speed indication



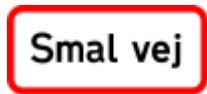
A46.1 Steep descent



A43.1: Road narrows (both sides)



A46.2: Steep ascent




UA43.1: Road narrow



A72: Railway crossing without barriers



A43.2: Road narrows (left side)



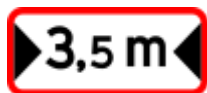
Subpanel UA72: Look out for trains



A43.3: Road narrows (right side)



A73: Railway crossing with barriers



Subpanel UA43: Maximum width



Subpanel UA73: Warning electrified track



A74.1: Cross-mark for single-track railway crossing



A97: Low-flying helicopters



A74.2: Cross-mark for multi track railway crossing



A99: Other danger



A75: Distance to railroad crossing



B11: Unconditional duty to give way




A91: Openable bridge



Subpanel UB11.1: Stop ahead



A92: Harbor quay



Subpanel UB11.2: Two-way bicycle lane or lane crossing



A95: Side wind



Subpanel UB11.3: Light rail / tramp crossing



A96: Low-flying aircraft



B13: Stop



**B15: Merge rule**



**C11.2: Left turn prohibited**



**B16: Main road**



**C12: U-turn prohibited**



**B17: End of main road**



**C19: Entry prohibited**



**B18: Hold back for oncoming traffic**



**C21: Driving in both directions prohibited**



**B19: Oncoming traffic must hold back**



**C22.1: Motor vehicle, large moped,  
tractor and motorized implements  
prohibited**



**C11.1: Right turn prohibited**



**C22.2: Motorcycle and large moped prohibited**



C23.1: Truck prohibited



C25.2: Moped prohibited



C23.2: Bus prohibited



C26.1: Riding and driving a horse is prohibited



C23.3: Driving with dangerous goods over the free amount prohibited



C26.2: Pedestrians prohibited



C24.1: Tractor and motorized implements prohibited



C31: Total weight



C24.2: Horse-drawn carriage and the like prohibited



C32: Total weight of lorry and trailer



C25.1: Bicycle and moped prohibited



C35: Axle weight



C36: Bogie wheels total weight



C53: Cessation of overtaking prohibited



C41: Total vehicle width



C54: Cessation of overtaking by truck prohibited



C42: Vehicle's total height



C55: Maximum speed limit



C43: Vehicle's total length



C56: End of maximum speed limit



C51: No overtaking



UC56: Built up area subpanel



C52: Overtaking with a lorry prohibited



UC57: End of local speed limit subpanel





C59: End of prohibition



Subpanel UC61: Stopping and parking prohibited



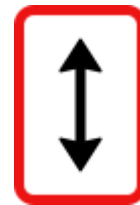
C63: No parking for bicycles



Subpanel UC62: Parking prohibited




C92: Passage without stopping prohibited



Subpanel UC60.1: Prohibition applies both before and after the main sign



C61: Stopping and parking prohibited



Subpanel UC60.2: Prohibition begins from the main sign and onwards



C62: Parking prohibited



Subpanel UC60.3: Prohibition begins from the main sign and to the rear



Subpanel UC33: Parking is allowed for 1 hour during the specified period



Subpanel UC60.5: Stopping and parking on discount prohibited



Subpanel UC60.6: Parking on discount prohibited



Subpanel UC60.7: Parking on shoulder allowed



Subpanel UC60.8: Parking partly on sidewalk allowed



D11.1: Mandatory direction



D11.2: Mandatory direction



D11.3: Mandatory direction



D11.4: Mandatory direction



D11.5: Mandatory direction



D11.6: Mandatory direction



D11.7: Mandatory direction



D11.8: Mandatory direction



D12: Mandatory direction in the roundabout



D15.2: Mandatory passage



D15.3: Mandatory passage



D26: Segregated path



D16: Optimal passage



D26.1: Segregated path



D21: Bicycle lane



D26.2: Segregated path



Subpanel UD1: Points to lane or path



D26.3: Segregated path



Subpanel UD21.1: Two-way cycle traffic



D26.4: Segregated path



Subpanel UD21.2: End of Two-way cycle traffic



D22: Footpath



D26.5: Segregated path



**D27: Combined path**



**E11.5: Turn right**



**D27.1: Combined path**



**E11.6: Continue straight or turn left**



**D55: Minimum speed**



**E11.7: Continue straight or turn right**



**D56: End of minimum speed**



**E11.8: Turn left or right**



**E11.1: Continue straight**



**E11.9: Continue straight, turn left or right**



**E11.4: Turn left**



**E42: Motorway**



E43: Expressway



E50: End of Pedestrian street



E44: End of Motorway



E51: Residential- and play area



E45: End of Expressway



E52: End of residential- and play area



E47: Bicycle street



E53: Speed reduction area



E48: End of Bicycle street



E53: End of speed reduction area



E49: Pedestrian street



E55: Densely built-up area



E56: End of densely built-up area



E68.9: Low-emission zone



E68: Zone with no parking



E69: End of zone with no parking



E68.2: Zone with no stopping and parking



E69.3: End of parking zone



E68.3: Parking zone



E69.4: End of zone with local speed limit



E68.4: Zone with local speed limit



E69.5: End of zone with no heavy goods vehicles



E68.5: No heavy goods vehicles permitted zone



E69.9: End of low-emission zone



E70: Parking zone information



E18: No through road for vehicles



E80+UE80: General speed limits



E19: One way



E15: Lanes at crossroads



E21.1: Recommended route for bicyclists



E16.1: Reduction of number of lanes with lane-merge



E21.2: Recommended route for pedestrians



E16.2: Reduction of number of lanes with lane-change



E21.3: Recommended route for equestrians (horseback riders)



E17: Crosswalk



E21.4: Recommended route for mopeds



**E22.1: Recommended route for heavy goods vehicles**



**E26.1: Pedestrian overpass**



**E22.2: Recommended route for hazardous goods vehicles**



**E26.2: Pedestrian underpass**



**E22.3: Recommended route for tractors and motorized equipment**



**E30: Light rail / tramp stop**



**E22.4: Recommended route for busses**



**E31: Bus stop**



**E23: Instructions for disabled**



**E31: Taxi stand**



**E24: Instructions for visually impaired**



**E33.1: Parking**





E33.2: Indoor parking



E35: Tunnel



UE33.1: Before and after sign



E37: Crawler lane begins



UE33.2: After sign



E39: Advisory maxspeed



UE33.3: Before sign



E40: End of advisory maxspeed



UE33.4: Charging



E41: Recommended max speed on exit



E34: Emergency bay



E90: Traffic enforcement camera



UE34: Fire extinguisher and emergency phone



E93: Video surveillance



F11: Flag-type direction sign



F14: Temporary flag-type direction sign



F14: Temporary flag-type direction sign



F16: Exit sign



F18: Stack-type direction signs



F34.1: Traffic diversion route



F21.1: Bicycle route